

NORTHAMPTON
BOROUGH COUNCIL

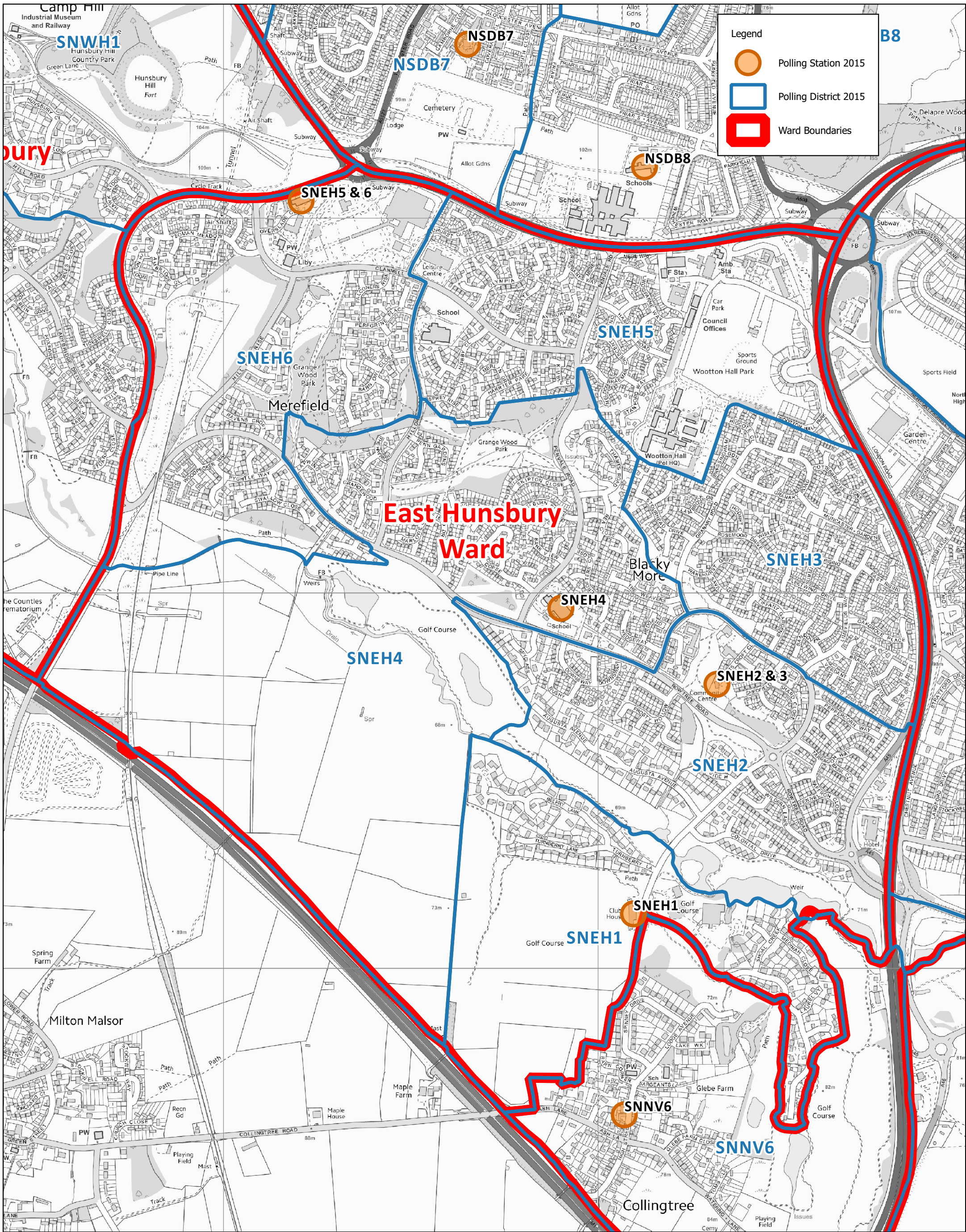
Title: **Boothville Ward**

© Crown Copyright 2014. Reproduced from Ordnance Survey data with the permission of the controller of Her Majesty's Stationery Office. Ordnance Survey is a registered trademark. Northampton Borough Council License Number 100019655.

Date: 10-11-2015

Scale: 1:6,000

Drawn by: -----



NORTHAMPTON
BOROUGH COUNCIL

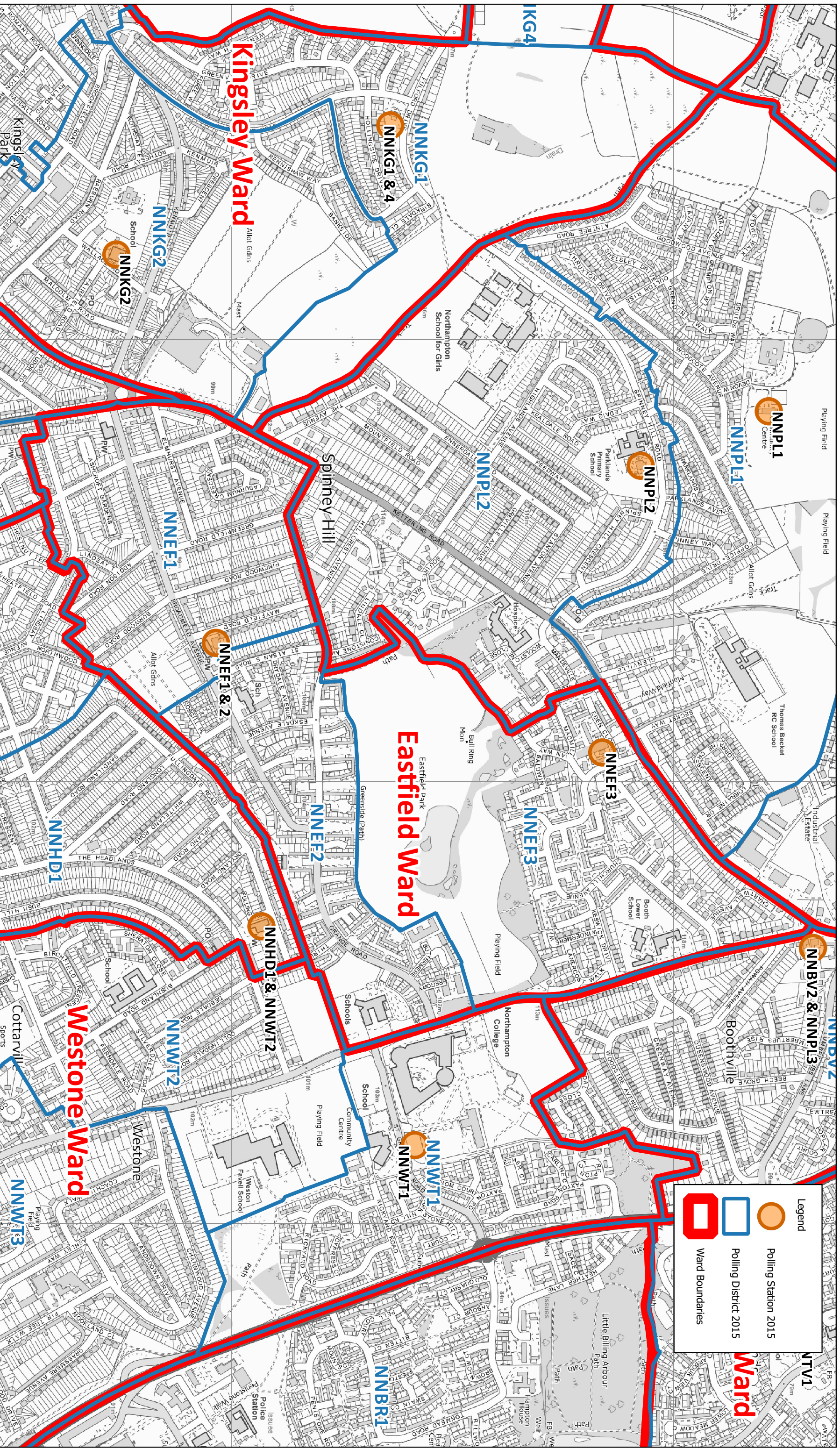
Title: **East Hunsbury Ward**

© Crown Copyright 2014. Reproduced from Ordnance Survey data with the permission of the controller of Her Majesty's Stationery Office. Ordnance Survey is a registered trademark. Northampton Borough Council License Number 100019655.




Date: 10-11-2015

Scale: 1:9,000

Drawn by: ----



Legend

-  Polling Station 2015
-  Polling District 2015
-  Ward Boundaries

Title: Eastfield Ward

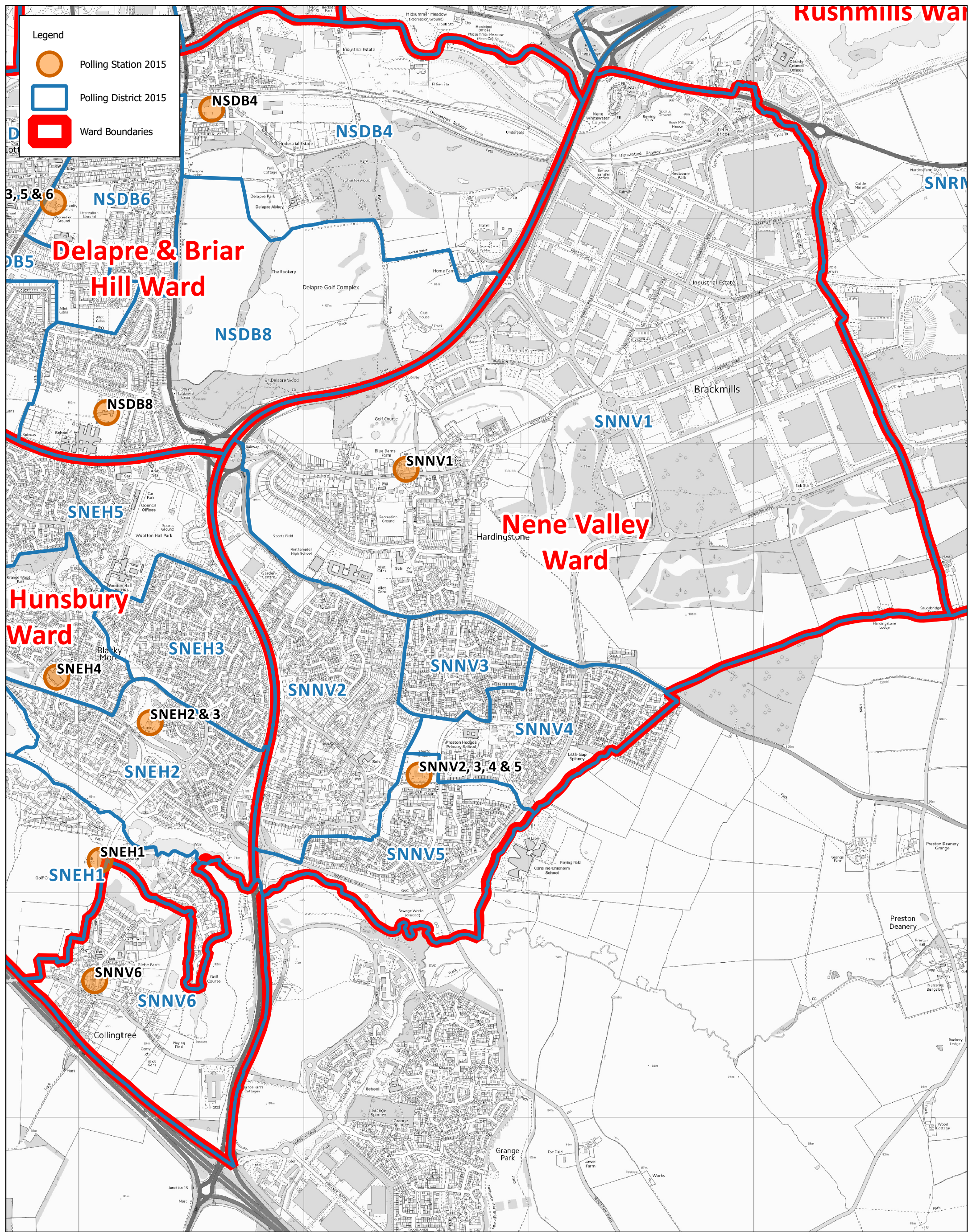


© Crown Copyright 2014. Reproduced from Ordnance Survey data with the permission of the controller of Her Majesty's Stationery Office. Ordnance Survey is a registered trademark. Northampton Borough Council License Number 100019655.

Date: 10-11-2015

Scale: 1:8,000

Drawn by: -----



Rushmills Ward

SNRN

SNNV1

Nene Valley Ward

SNNV3

SNNV2, 3, 4 & 5

SNNV5

SNEH2

SNEH1

SNNV6

Title: **Nene Valley Ward**

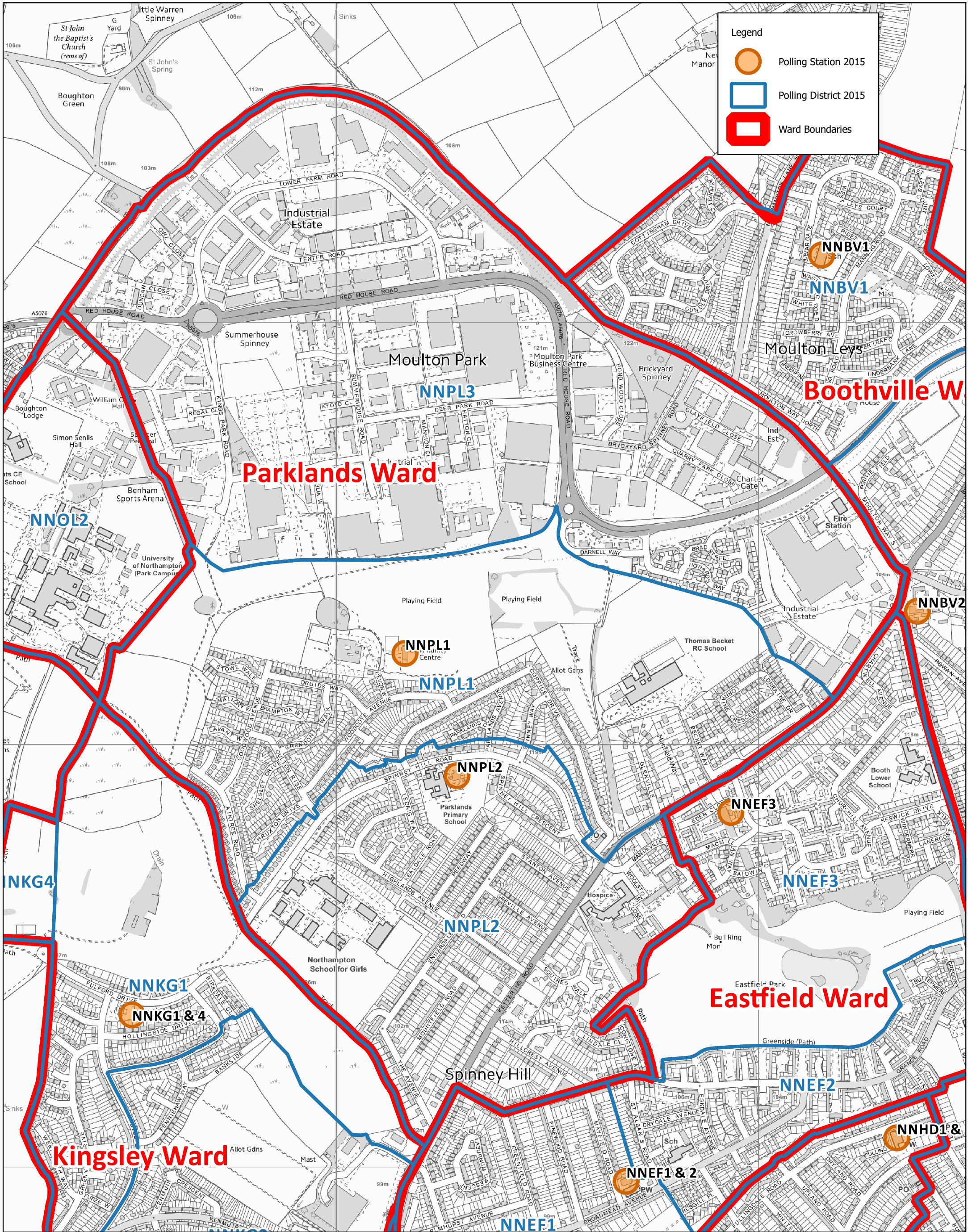
Date: 10-11-2015

Scale: 1:15,000




Drawn by: -----

© Crown Copyright 2014. Reproduced from Ordnance Survey data with the permission of the controller of Her Majesty's Stationery Office. Ordnance Survey is a registered trademark. Northampton Borough Council License Number 100019655.





Legend

-  Polling Station 2015
-  Polling District 2015
-  Ward Boundaries



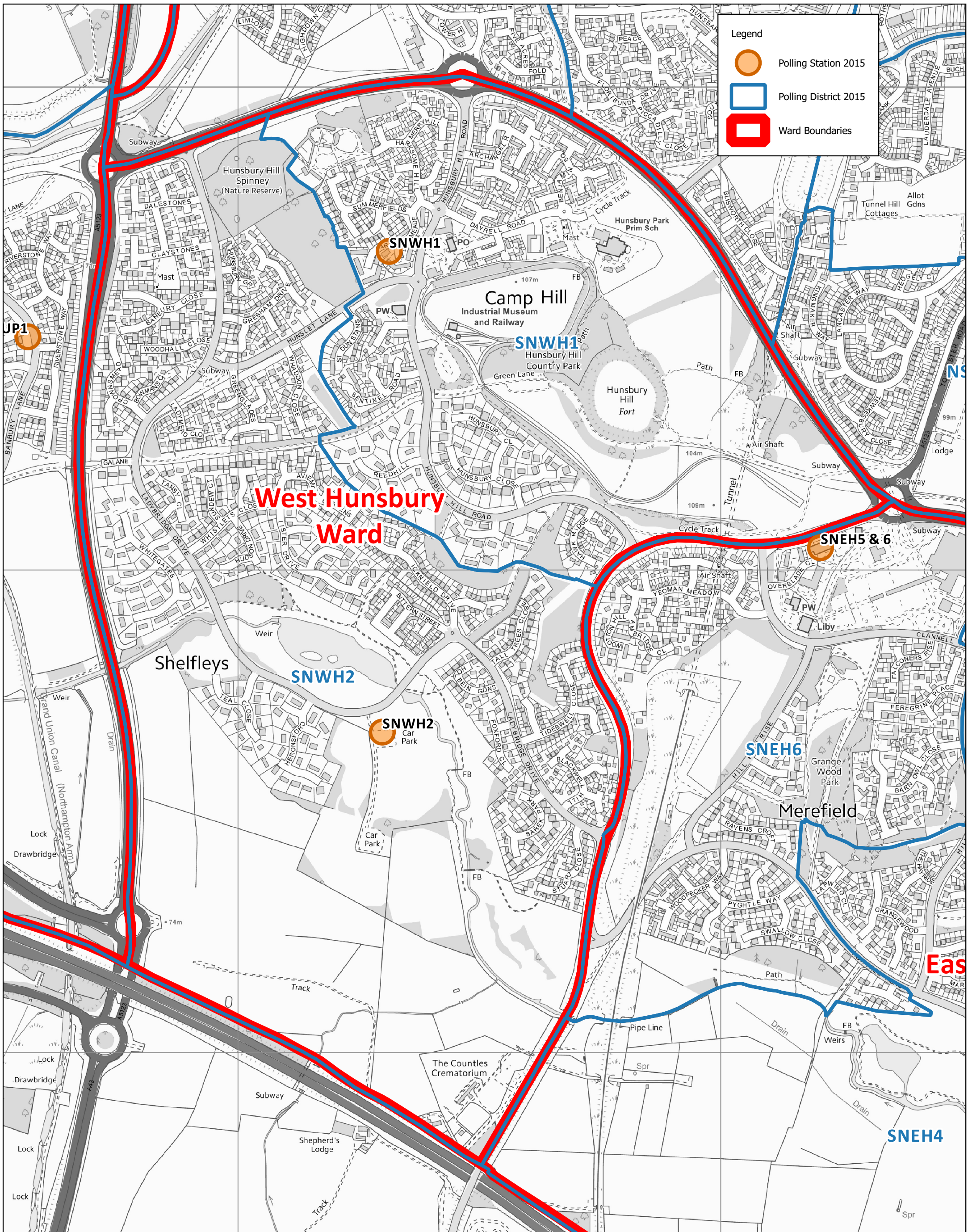
Title: Parklands Ward

© Crown Copyright 2014. Reproduced from Ordnance Survey data with the permission of the controller of Her Majesty's Stationery Office. Ordnance Survey is a registered trademark. Northampton Borough Council License Number 100019655.

Date: 10-11-2015

Scale: 1:8,000

Drawn by: -----



NORTHAMPTON
BOROUGH COUNCIL

Title: **West Hunsbury Ward**

© Crown Copyright 2014. Reproduced from Ordnance Survey data with the permission of the controller of Her Majesty's Stationery Office. Ordnance Survey is a registered trademark. Northampton Borough Council License Number 100019655.

Date: 10-11-2015

Scale: 1:7,000

Drawn by: -----